Tangential Radial Vertical



TRIF_f0.05.data, Max Amp=2.55e-02 cm/s, VR=65.4, Azi=278, Dist=182.7, Zcor=114



LPEL_f0.05.data, Max Amp=1.74e-02 cm/s, VR=33.0, Azi=138, Dist=129.8, Zcor=110



SRES_f0.05.data, Max Amp=3.22e-02 cm/s, VR=63.6, Azi=214, Dist=90.8, Zcor=105

MTCE_f0.05.data, Max Amp=3.02e-02 cm/s, VR=63.8, Azi=198, Dist=104.1, Zcor=107

PII_f0.05.data, Max Amp=3.01e-02 cm/s, VR=55.4, Azi=294, Dist=229.4, Zcor=118



ASQU_f0.05.data, Max Amp=3.88e-02 cm/s, VR=71.7, Azi=313, Dist=146.2, Zcor=112

Depth =6 km
Strike=159 ; 344
Rake =-93 ; -87
Dip =47 ; 43
Mo =7.38e+24
Mw =5.85
Percent DC=96
Percent CLVD=4
Percent ISO=0
Variance=2.24e-05
Var. Red=5.49e+01
RES/Pdc.=2.34e-07

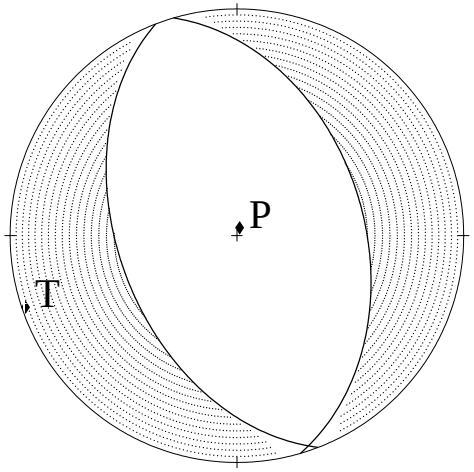

Mxx=6.05e+23 Myy=6.66e+24
Mxy=2.30e+24 Myz=-3.52e+23
Mxz=-4.32e+23 Mzz=-7.27e+24

Manually revised

Stations 1-6 of 20 *O.T. 2016/10/26,19:18:05.910 Mag: 5.87 (42.9152, 13.1278) D: 6 LocID: 30586721*

Tangential Radial Vertical



CRE_f0.05.data, Max Amp=4.56e-02 cm/s, VR=66.0, Azi=310, Dist=123.4, Zcor=109

ARCI_f0.05.data, Max Amp=3.74e-02 cm/s, VR=36.5, Azi=268, Dist=135.2, Zcor=110

LMD_f0.05.data, Max Amp=3.48e-02 cm/s, VR=64.8, Azi=319, Dist=172.8, Zcor=115



FNVD_f0.05.data, Max Amp=2.51e-02 cm/s, VR=73.9, Azi=311, Dist=213.6, Zcor=118



MAON_f0.05.data, Max Amp=1.85e-02 cm/s, VR=49.5, Azi=252, Dist=172.4, Zcor=114



LAV9_f0.05.data, Max Amp=3.15e-02 cm/s, VR=60.0, Azi=195, Dist=141.9, Zcor=111

Depth =6 km
Strike=159 ; 344
Rake =-93 ; -87
Dip =47 ; 43
Mo =7.38e+24
Mw =5.85
Percent DC=96
Percent CLVD=4
Percent ISO=0
Variance=2.24e-05
Var. Red=5.49e+01
RES/Pdc.=2.34e-07

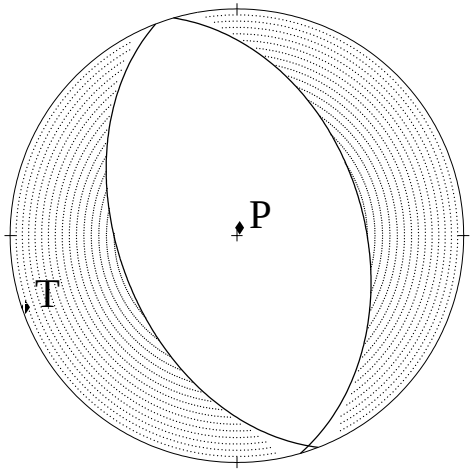

Mxx=6.05e+23 Myy=6.66e+24
Mxy=2.30e+24 Myz=-3.52e+23
Mxz=-4.32e+23 Mzz=-7.27e+24

Manually revised

O.T. 2016/10/26,19:18:05.910 Mag: 5.87 (42.9152, 13.1278) D: 6 LocID: 30586721

Tangential Radial Vertical



RNI2_f0.05.data, Max Amp=1.25e-02 cm/s, VR=8.9, Azi=148, Dist=158.9, Zcor=113

VLC_f0.05.data, Max Amp=2.00e-02 cm/s, VR=56.5, Azi=303, Dist=261.1, Zcor=123

CELB_f0.05.data, Max Amp=1.64e-02 cm/s, VR=52.2, Azi=266, Dist=239.2, Zcor=121



GUAR_f0.05.data, Max Amp=1.70e-02 cm/s, VR=43.0, Azi=173, Dist=125.4, Zcor=112



SABO_f0.05.data, Max Amp=1.11e-02 cm/s, VR=30.8, Azi=7, Dist=343.8, Zcor=135



BOJS_f0.05.data, Max Amp=4.71e-02 cm/s, VR=20.7, Azi=30, Dist=0.0, Zcor=132

Depth =6 km
Strike=159 ; 344
Rake =-93 ; -87
Dip =47 ; 43
Mo =7.38e+24
Mw =5.85
Percent DC=96
Percent CLVD=4
Percent ISO=0
Variance=2.24e-05
Var. Red=5.49e+01
RES/Pdc.=2.34e-07

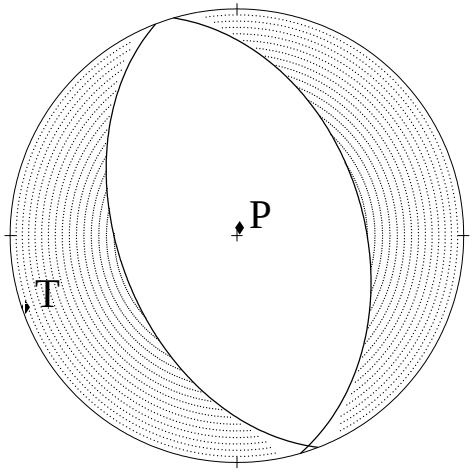

Mxx=6.05e+23 Myy=6.66e+24
Mxy=2.30e+24 Myz=-3.52e+23
Mxz=-4.32e+23 Mzz=-7.27e+24

Manually revised

 O.T. 2016/10/26,19:18:05.910 Mag: 5.87 (42.9152, 13.1278) D: 6 LocID: 30586721

Tangential Radial Vertical

CEY_f0.05.data, Max Amp=5.71e-02 cm/s, VR=23.5, Azi=18, Dist=0.0, Zcor=132

VISS_f0.05.data, Max Amp=4.72e-02 cm/s, VR=31.9, Azi=22, Dist=0.0, Zcor=135

Depth =6 km
Strike=159 ; 344
Rake =-93 ; -87
Dip =47 ; 43
Mo =7.38e+24
Mw =5.85
Percent DC=96
Percent CLVD=4
Percent ISO=0
Variance=2.24e-05
Var. Red=5.49e+01
RES/Pdc.=2.34e-07

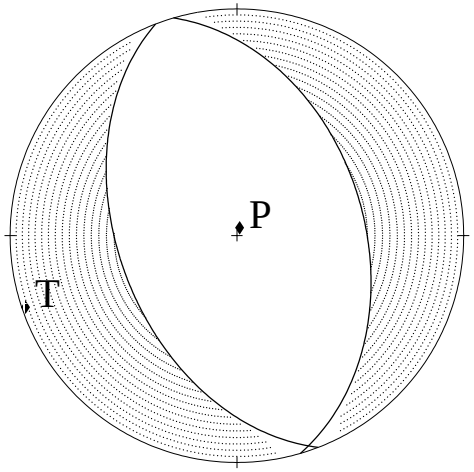

Mxx=6.05e+23 Myy=6.66e+24
Mxy=2.30e+24 Myz=-3.52e+23
Mxz=-4.32e+23 Mzz=-7.27e+24

Manually revised

 O.T. 2016/10/26,19:18:05.910 Mag: 5.87 (42.9152, 13.1278) D: 6 LocID: 30586721

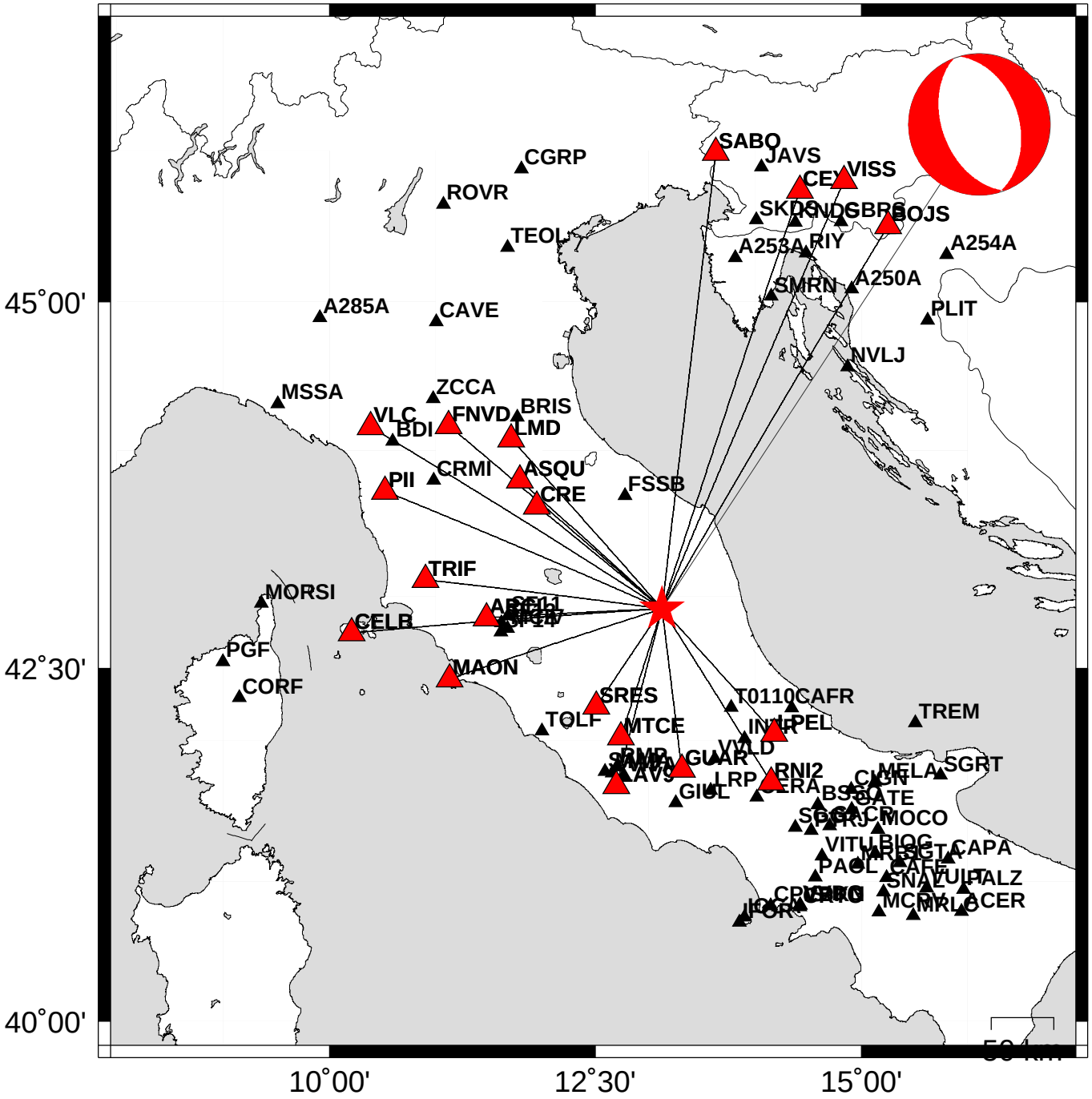

45°00'
42°30'
40°00'
10°00'
12°30'
15°00'
SABO
JAVS
VISS
CGRP
ROVR
TEOL
A253A
RIY
A254A
SMRN
A250A
PLIT
A285A
CAVE
NVLJ
MSSA
ZCCA
VLC
FNVD
BRIS
BDI
LMD
CRMI
ASQU
PII
CRE
FSSB
TRIF
MORSI
CELB
PGF
MAON
CORF
SRES
T0110
CAFR
TREM
TOLF
MTCE
VVLD
GUAR
RNI2
LRP
GIUL
SGRT
MELA
MOCO
CAPA
PALZ
ACER